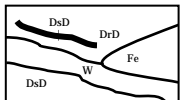

































































































FEATURE AND SYMBOL LEGEND FOR SOIL SURVEY

Soil survey Area:

State:

Date:

DESCRIPTION	SYMBOL	DESCRIPTION	SYMBOL	DESCRIPTION	SYMBOL
SOIL SURVEY FEATURES		CULTURAL FEATURES (Optional)		HYDROGRAPHIC FEATURES (Optional)	
SOIL DELINEATIONS AND LABELS		BOUNDARIES		Drainage end (indicates direction of flow)	
STANDARD LANDFORM AND MISCELLANEOUS SURFACE FEATURES		National, state or province		Perennial stream	
Bedrock escarpment		County or parish		Intermittent stream	
Non-bedrock escarpment		Minor civil division		Non-crossable	
Gully		Reservation (national or state forest or park)		Crossable	
Levee		Limit of soil survey (label) and/or denied access areas		Unclassified stream	
Short steep slope		Field sheet matchline and neatline		Perennial drainage or irrigation ditch	
Blowout		Public Land Survey System Section Boundary		Intermittent drainage or irrigation ditch	
Borrow pit		Public Land Survey System Section Corner Tics		Unclassified drainage or irrigation ditch	
Clay spot				Flood pool line	
Closed depression		ROAD EMBLEMS		Spring	
Gravel pit		Interstate		Well, artisan	
Gravelly spot		Federal		Well, irrigation	
Landfill		State			
Marsh or swamp		County, farm or ranch			
Mine or quarry					
Miscellaneous water					
Perennial water					
Rock outcrop					
Saline spot					
Sandy spot					
Severely eroded spot					
Sinkhole					
Slide or slip					
Sodic spot					
Spoil area					
Stony spot					
Very stony spot					
Wet spot					
AD HOC FEATURES (See attachment for definitions)					
LABEL NAME	SYMBOL ID	SYMBOL	LABEL NAME	SYMBOL ID	SYMBOL
---	1		---	23	
---	2		---	24	
---	3		---	25	
---	4		---	26	
---	5		---	27	
---	6		---	28	
---	7		---	29	
---	8		---	30	
---	9		---	31	
---	10		---	32	
---	11		---	33	
---	12		---	34	
---	13		---	35	
---	14		---	36	
---	15		---	37	
---	16		---	38	
---	17		---	39	
---	18		---	40	
---	19		---	41	
---	20		---	42	
---	21		---	43	
---	22		---	44	